



Legend

-  Offshore cable corridor
-  East Anglia TWO windfarm site
-  Study Area

Belgian VMS Effort (days) by Demersal Trawlers

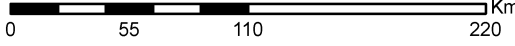
-  No value
-  Less than 4 days
-  4 to 15 days
-  15 to 25 days
-  25 to 50 days
-  50 to 75 days
-  75 to 100 days
-  100 to 150 days
-  More than 150 days



Rev	Date	By	Comment
0	01/07/2019	TD	First Issue.

Prepared:	TD
Checked:	SX
Approved:	FF

1:3,500,000
Scale @ A3



This map has been produced to the latest known information at the time of issue, and has been produced for your information only. Please consult with the SPR Offshore GIS team to ensure the content is still current before using the information contained on this map. To the fullest extent permitted by law, we accept no responsibility or liability (whether in contract, tort (including negligence) or otherwise in respect of any errors or omissions in the information contained in the map and shall not be liable for any loss, damage or expense caused by such errors or omissions.

© Crown Copyright and SeaZone Solutions Limited. All rights reserved Product Licence No. 082010.001. This product has been derived in part from material obtained from the UK Hydrographic Office with the permission of the Controller of Her Majesty's Stationery Office and UK Hydrographic Office. NOT TO BE USED FOR NAVIGATION.

East Anglia TWO
Belgian VMS Effort (days) by Demersal Trawlers (Average 2010-2014; ILVO, 2016)

Drg No	EA2-013-13.24	
Rev	1	Datum: WGS 1984
Date	01/07/2019	Projection: Zone 31N
Figure	13.24	